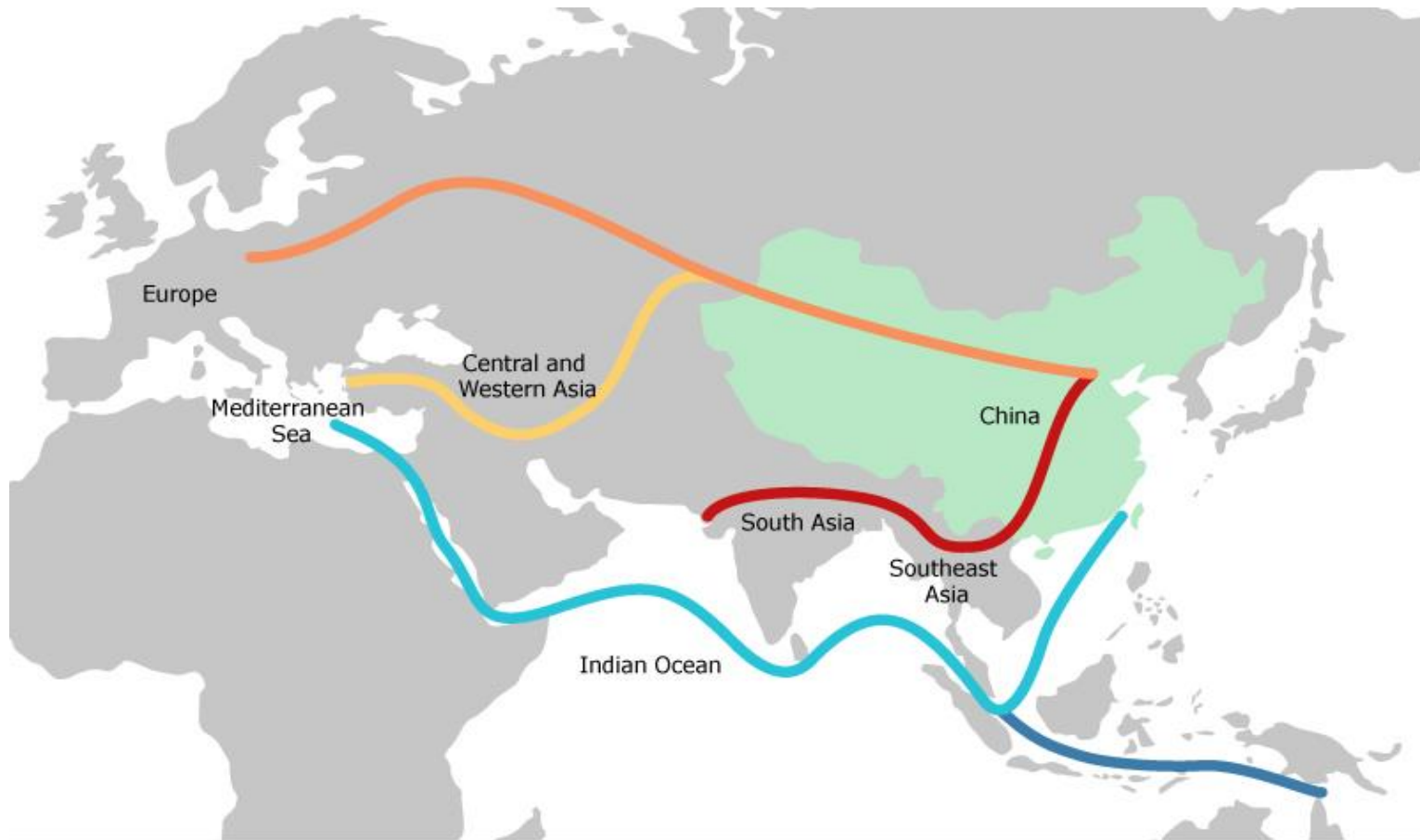


# OBOR Eurasia Landbridges and Hong Kong

Nicholas Kwan  
Director of Research  
May 2016

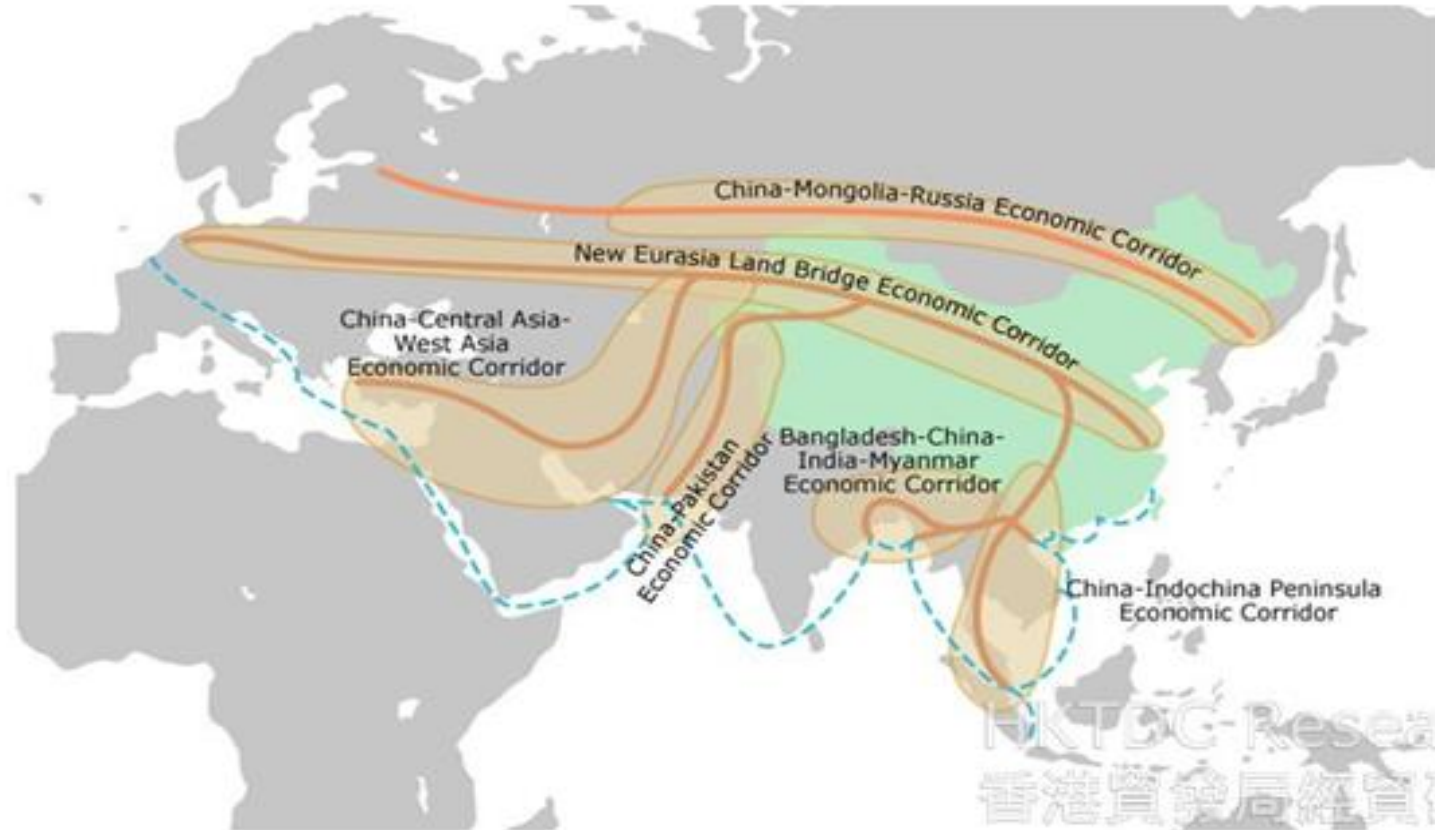


# The Belt and Road Initiative



This preliminary map is based on the proposed geo-economic cooperation as described in the *Vision and Actions on Jointly Building the Silk Road Economic Belt and 21st-Century Maritime Silk Road* document. Actual routes may differ and may also extend to encompass other territories as the project develops.

# Six Economic Corridors



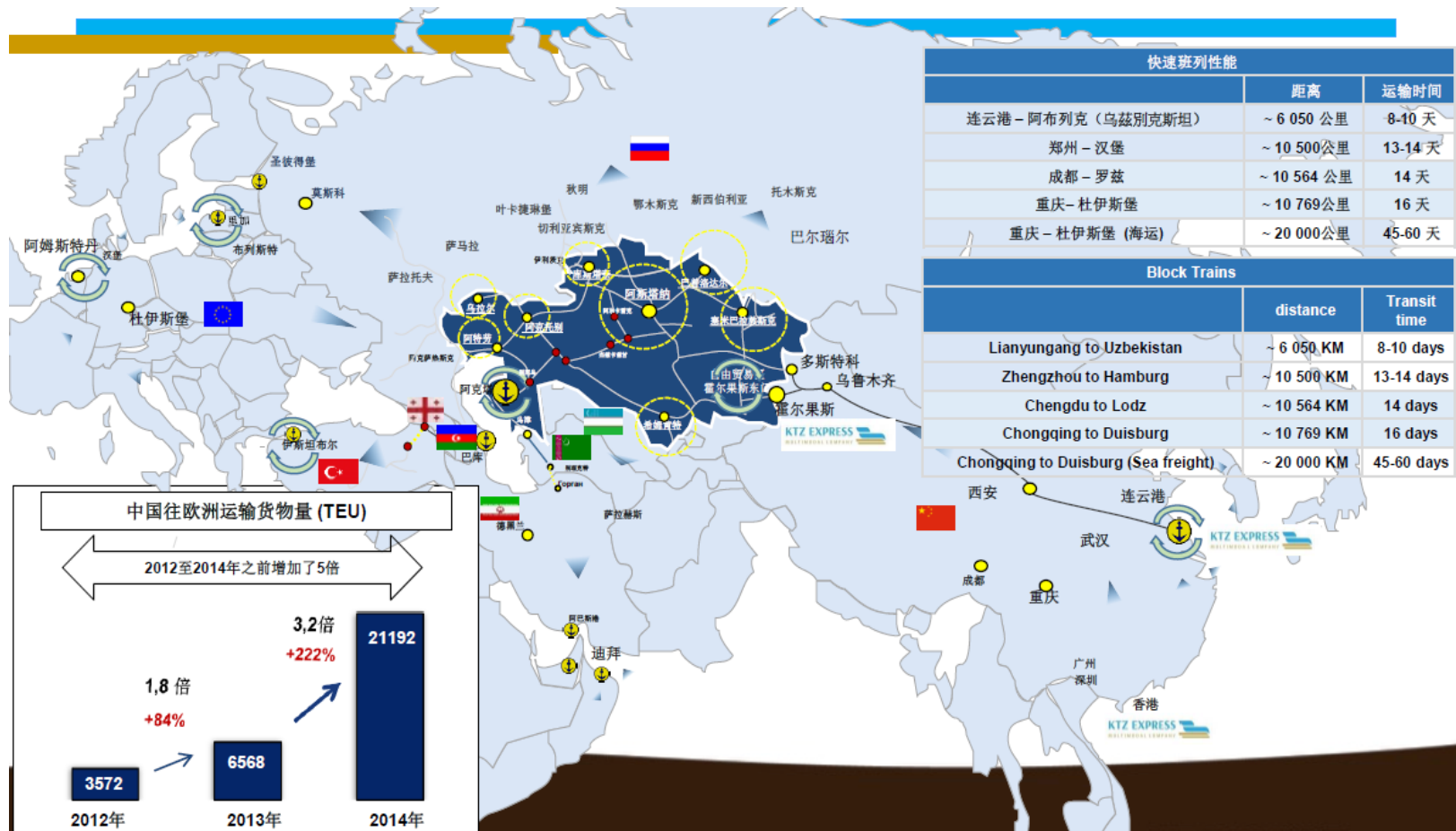
# Eurasia landbridges

Chongqing-Duisburg (渝新歐), Chengdu-Lodz (蓉歐), Zhengzhou-Hamburg (鄭歐)



Source: KTZ Express HK Limited

# Cargo flow quintupled in two years



Source: KTZ Express HK Limited



# Bridges to trade and development

From economic development area (Khorghos East Gateway) export to Russia, Europe, China, Central Asia countries, Turkey and Persian Gulf countries.  
从经济开发区《霍尔果斯东大门》出口到俄罗斯，欧洲，中国，中亚国家，土耳其和波斯湾国家



Source: KTZ Express HK Limited

# Implications for Hong Kong



**Thanks!**

***[www.hktdc.com/Research](http://www.hktdc.com/Research)***

